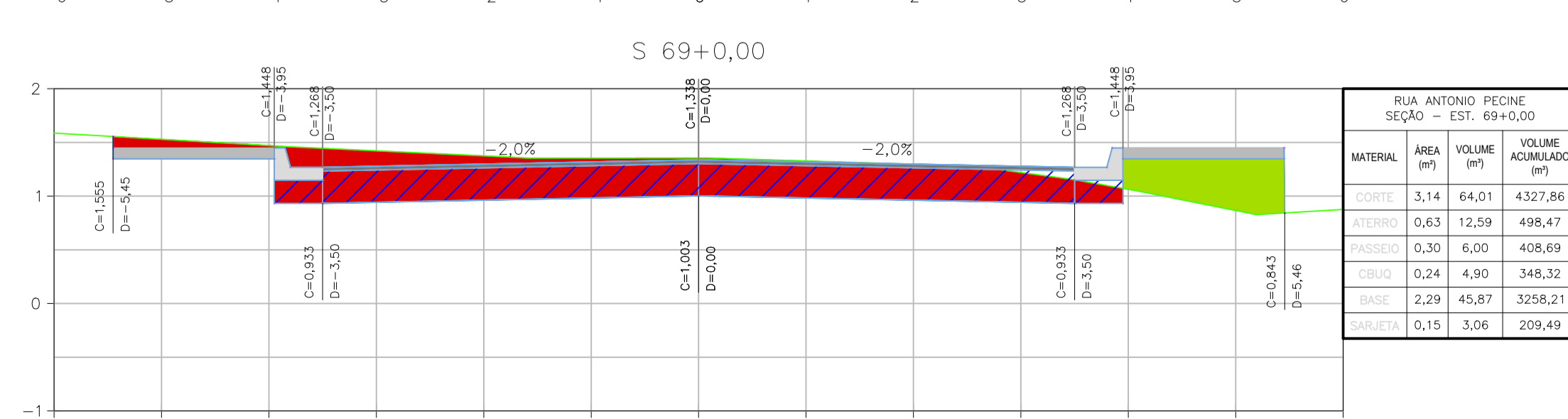
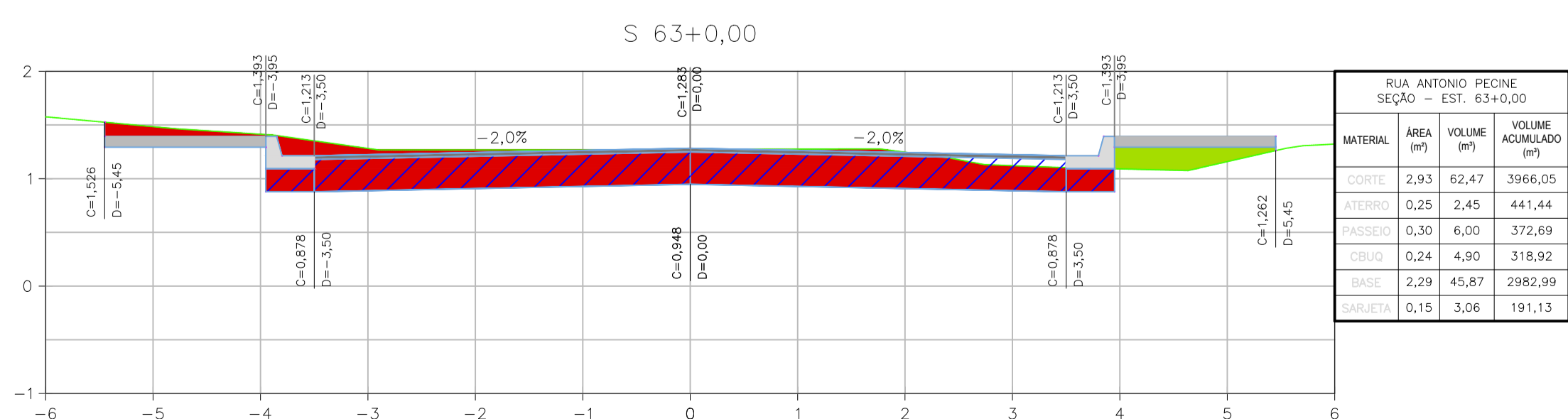
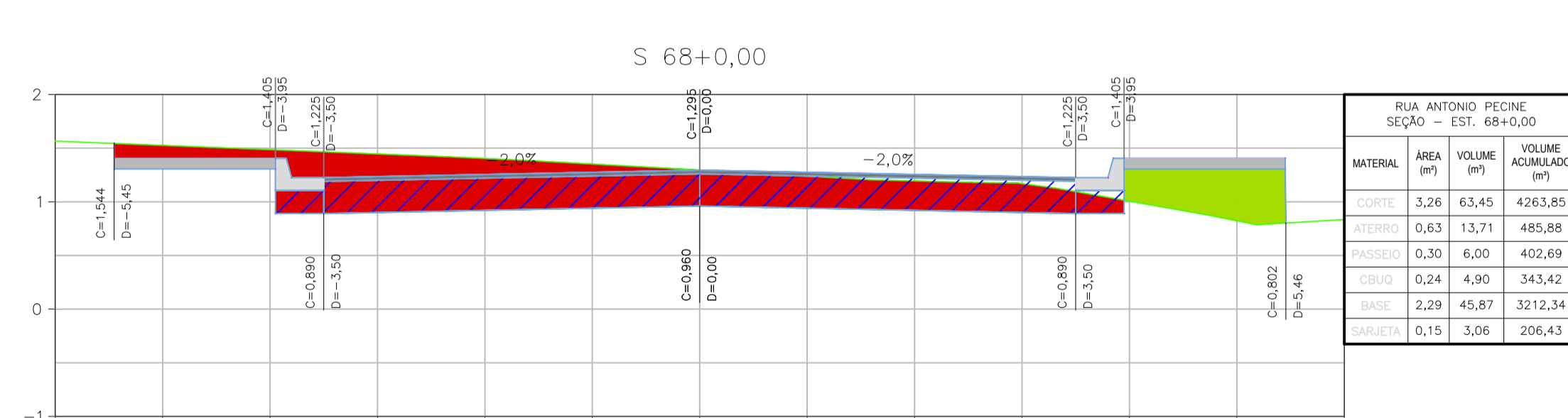
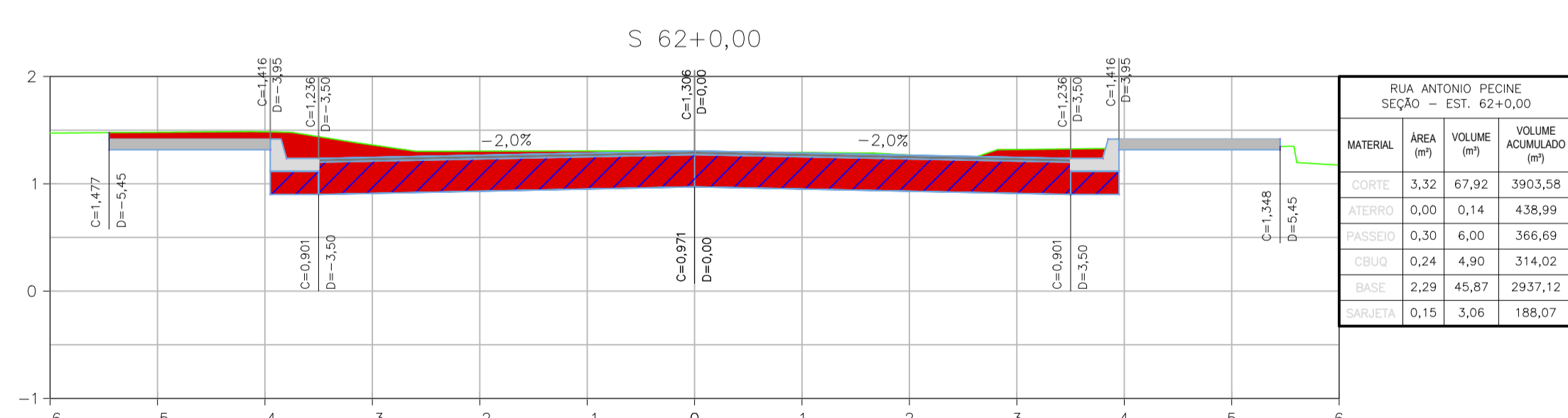
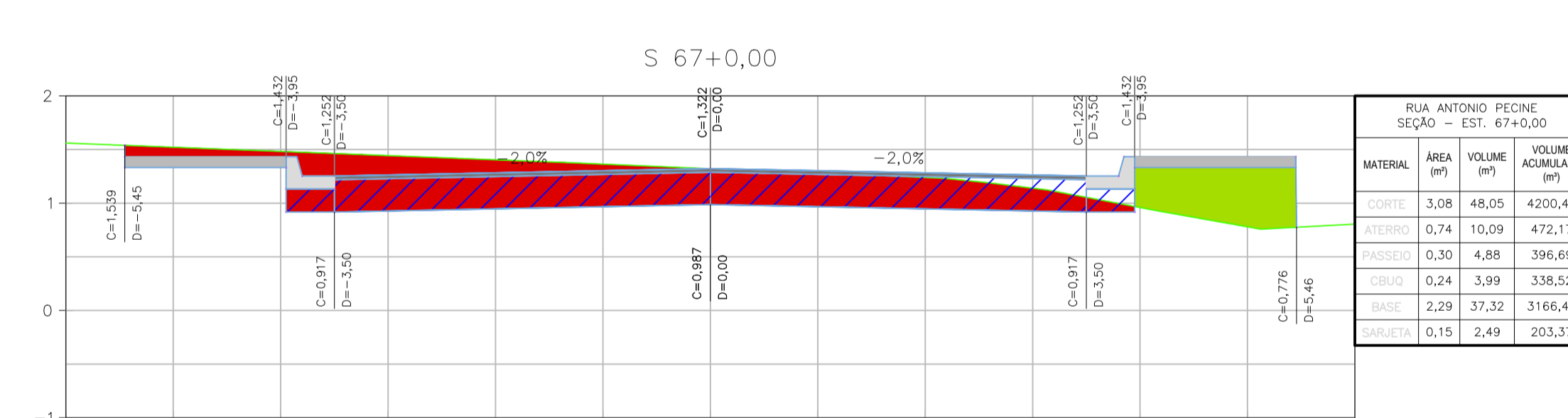
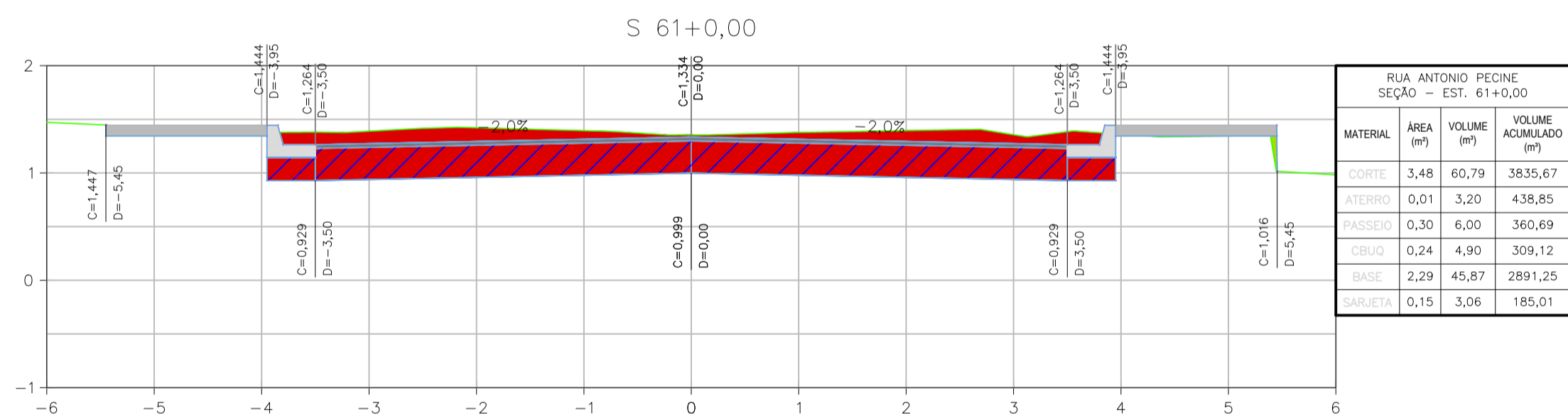
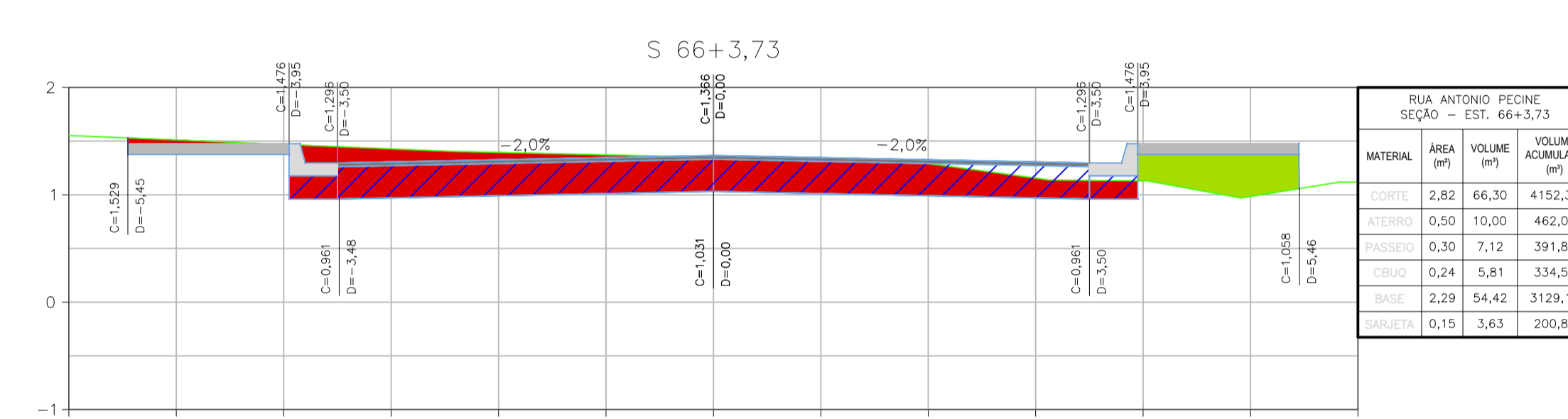
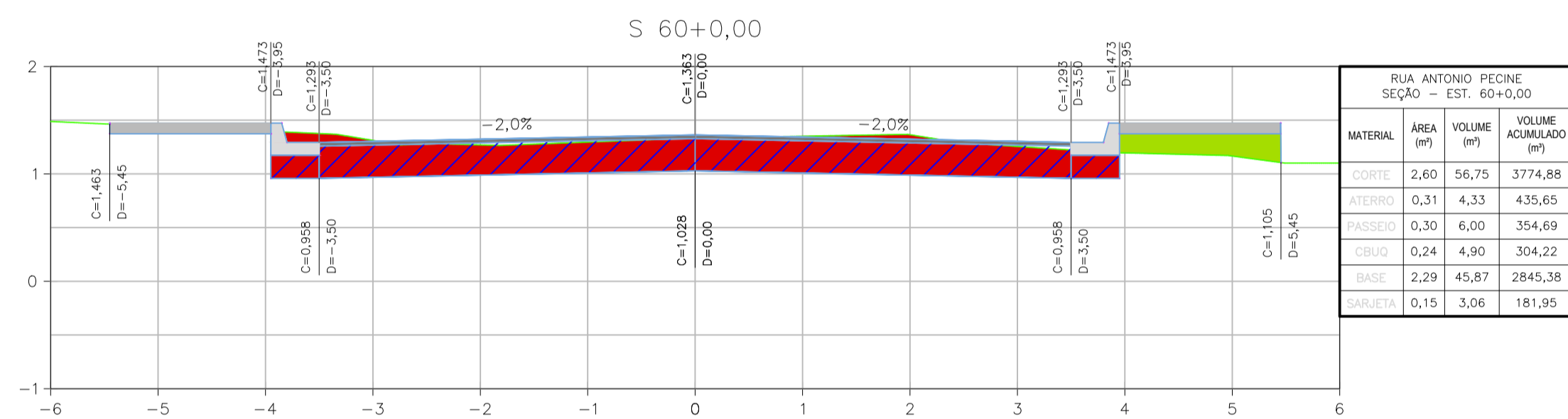
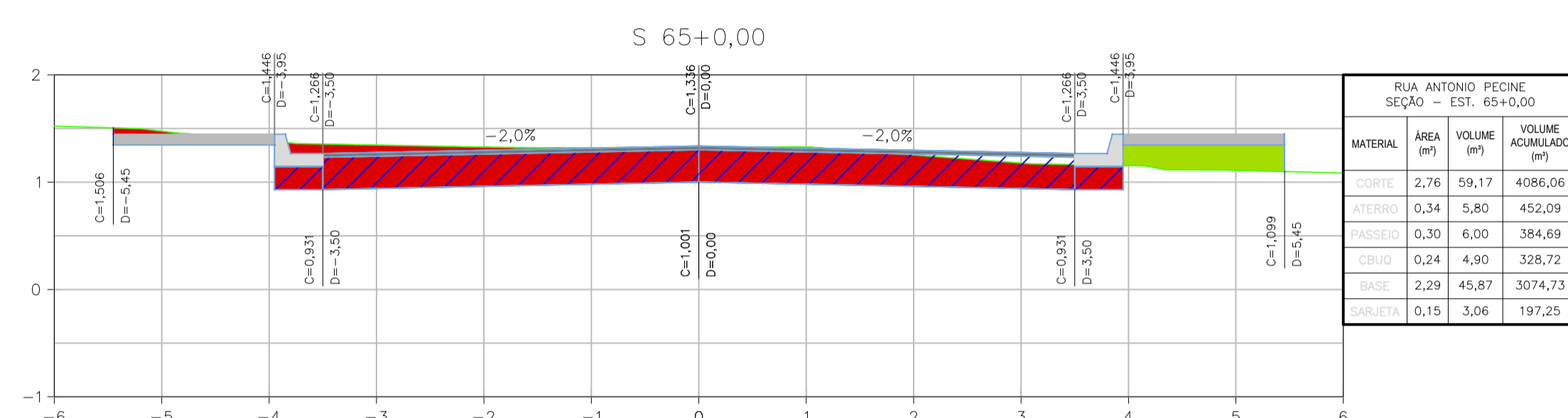
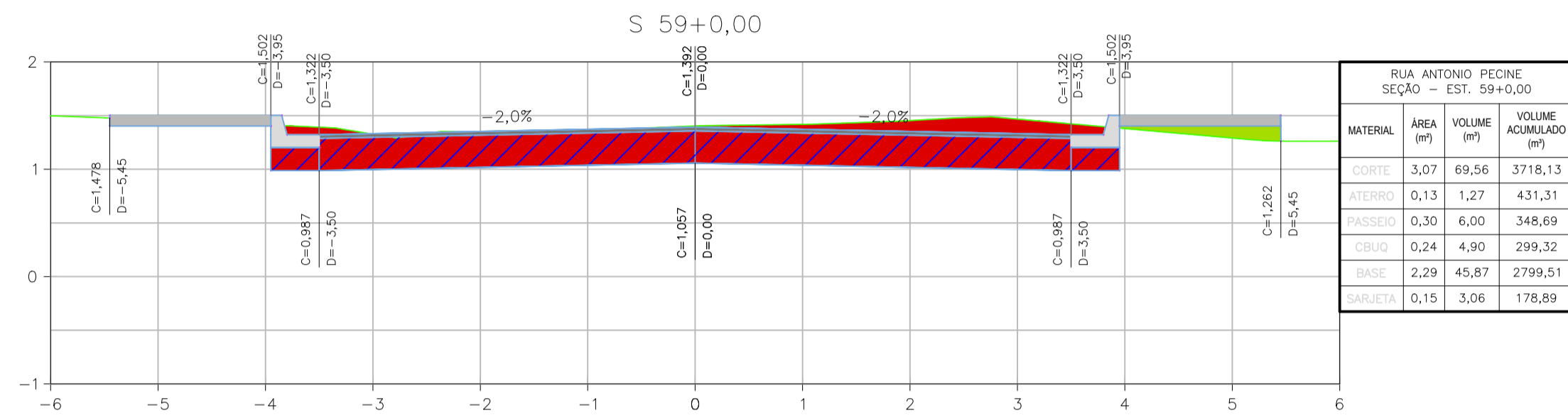
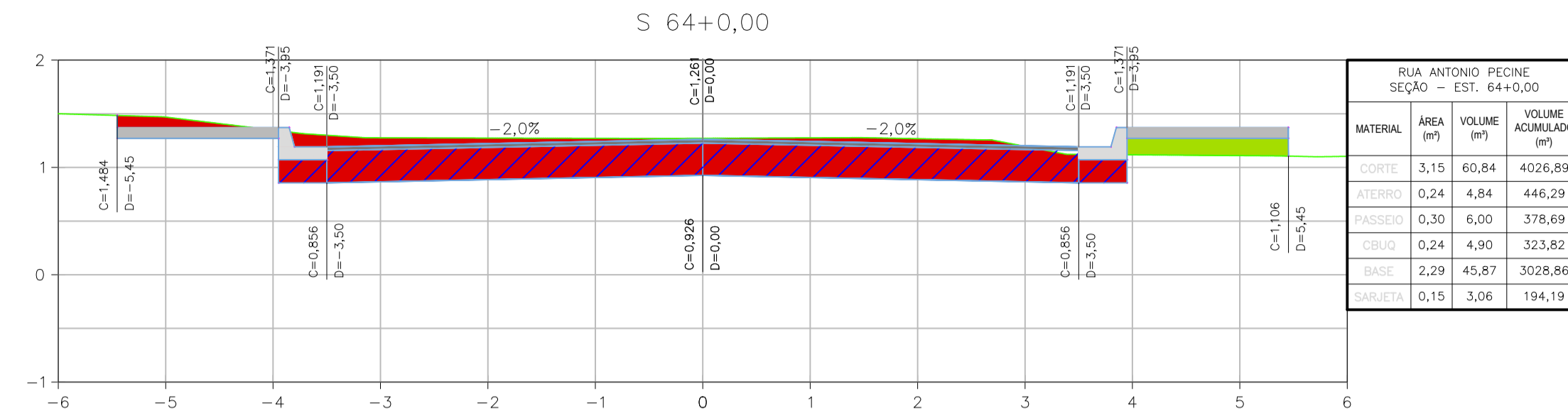
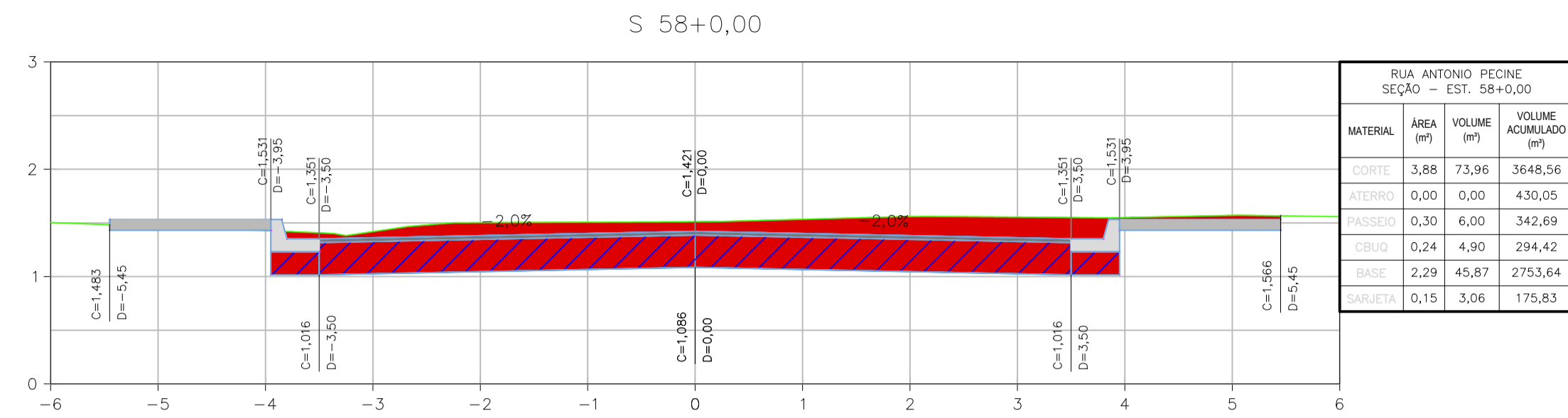


LEGENDA

	SEÇÃO
	PROJETO VERTICAL - TERRAPLANAGEM
	TERRENO NATURAL
	CBUQ
	BGS
	CORTE
	ATERRO

NOTAS GERAIS

- 1 - DIMENSÕES EM METROS EXCETO ONDE INDICADO.
- 2 - AS ESTACAS FORAM LOCALIZADAS EQUIDISTANTES COM 20,00 ENTRE SI, E NOS CASOS EM QUE AS DISTÂNCIAS NÃO PERMANEÇAM NOS 20M, SERÃO INDICADAS.
- 3 - PARA CONFERIR TABELAS DE CURVAS DE LOCAÇÃO CONSULTAR PRANCHA 0029-DE-RPA-PE-001_010.
- 4 - PARA CONFERIR TABELAS DE CURVAS DAS INTERSEÇÕES, CONSULTAR PRANCHAS DO PROJETO GEOMÉTRICO (0029-DE-RPA-PE-001_001 A 0029-DE-RPA-PE-001_010).



Eduardo Keller
 EDUARDO KELLER - CAU A120326-6
 Coordenador

Mário Machado
 MARIO MACHADO - CREA 2003101466
 Responsável Técnico

01	26/05/2022		
00	08/11/2021	EMISSÃO INICIAL	
REV.	DATA	DESCRIÇÃO	APROVAÇÃO
		PREFEITURA MUNICIPAL DE ITABORAÍ/RJ	
Classe do projeto: EXECUTIVO		Título: SEÇÃO TRANSVERSAL - RUA ANTONIO PECINE	
Disciplina: PAVIMENTAÇÃO URBANA		Desenhista: PEDRO MOREIRA	Autor do projeto: MARIO MACHADO
Nome do modelo: 0029-MD-RPA-PE-002_R1		Responsável Técnico: MARIO MACHADO	Coordenação: EDUARDO KELLER
		06/29	
		Escala: 1:50	